

A47/A11 Thickthorn Junction

Scheme Number: TR010037

Volume 6

6.2 Environmental Statement Figures

Figures 6.1 – 6.4

APFP Regulation 5(2)(a)

Planning Act 2008

Infrastructure Planning (Applications: Prescribed
Forms and Procedure) Regulations 2009

March 2021

Infrastructure Planning

Planning Act 2008

**The Infrastructure Planning
(Applications: Prescribed Forms and
Procedure) Regulations 2009**

The A47/A11 Thickthorn Junction
Development Consent Order 202[x]

ENVIRONMENTAL STATEMENT FIGURES

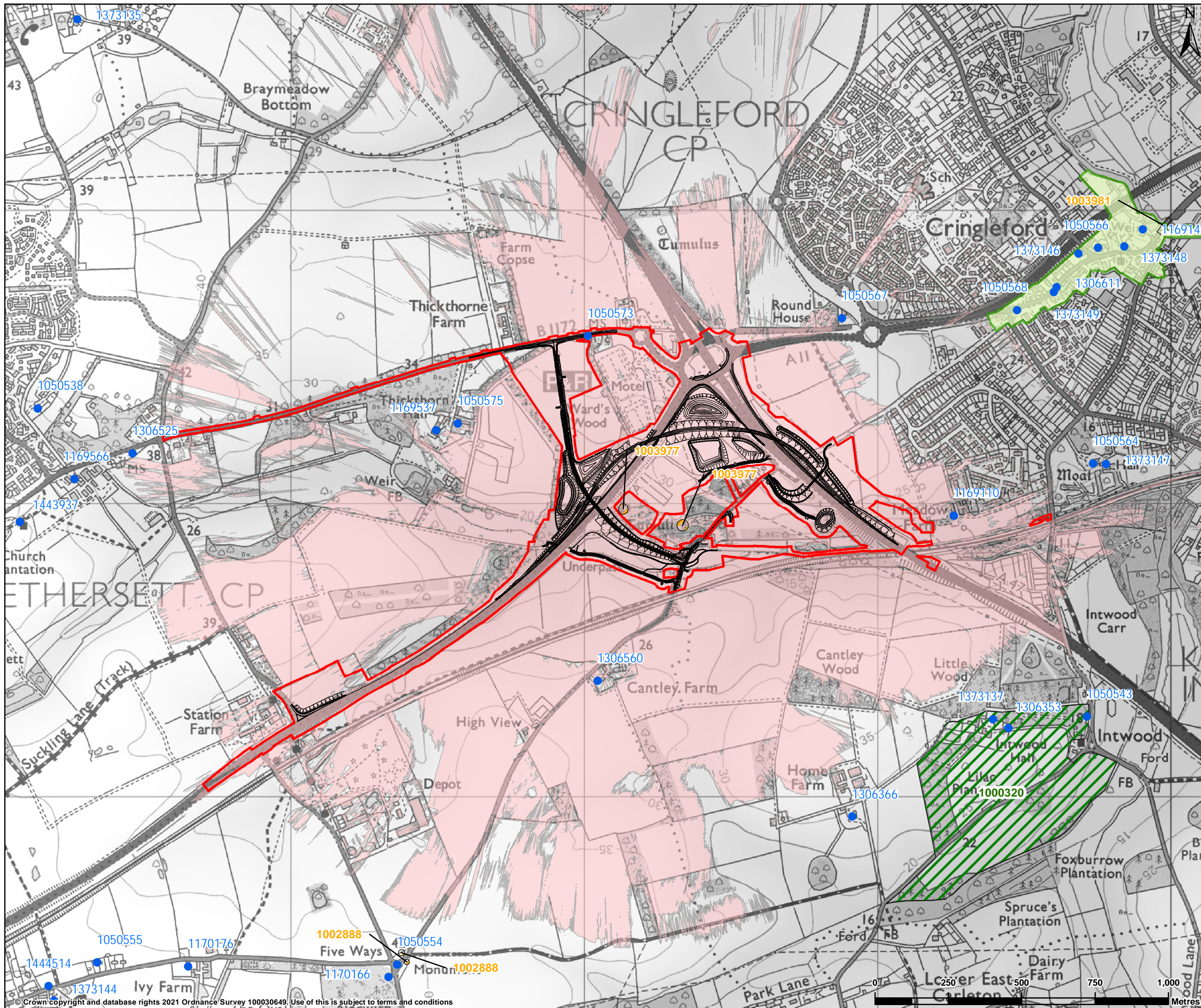
Figures 6.1 – 6.4

Regulation Number:	Regulation 5(2)(a)
Planning Inspectorate Scheme Reference	TR010037
Application Document Reference	TR010037/APP/6.2
BIM Document Reference	PCF Stage 3
Author:	A47/A11 Thickthorn Junction Project Team, Highways England

Version	Date	Status of Version
Rev 0	March 2021	Application Issue

SCHEDULE OF FIGURES INCLUDED IN THIS APPLICATION DOCUMENT

Figure Title	Drawing number
Figure 6.1 – Cultural Heritage Designated Assets	HE551492-GTY-EHR-000-DR-LH-30001
Figure 6.2 – Cultural Heritage Non-Designated Assets	HE551492-GTY-EHR-000-DR-LH-30002
Figure 6.3 – Cultural Heritage Historic Landscape Character	HE551492-GTY-EHR-000-DR-LH-30003
Figure 6.4 – Heritage Sections	HE551492-GTY-EHR-000-DR-LH-30101



LEGEND

- Listed building grade II
- Proposed scheme design
- Registered Parks and Gardens
- Scheduled Monuments
- Cringleford CA
- DCO boundary
- Zone of theoretical visibility

Contains public sector information licensed under the Open Government Licence v3.0.
 © Historic England 2021. Contains Ordnance Survey data © Crown copyright and database right 2021.



P02	23/03/2021	UPDATED DCO	AC	OR	FB
REV	DATE	REVISION NOTE	ORG	CHKD	APPD

DESIGNER

CONTRACTOR

CLIENT

PROJECT TITLE
 A47/A11 THICKTHORN JUNCTION

PROJECT STAGE
 PCF STAGE 3

DRAWING TITLE
 FIGURE 6.1 - CULTURAL HERITAGE DESIGNATED ASSETS TR010037/APP/6.2

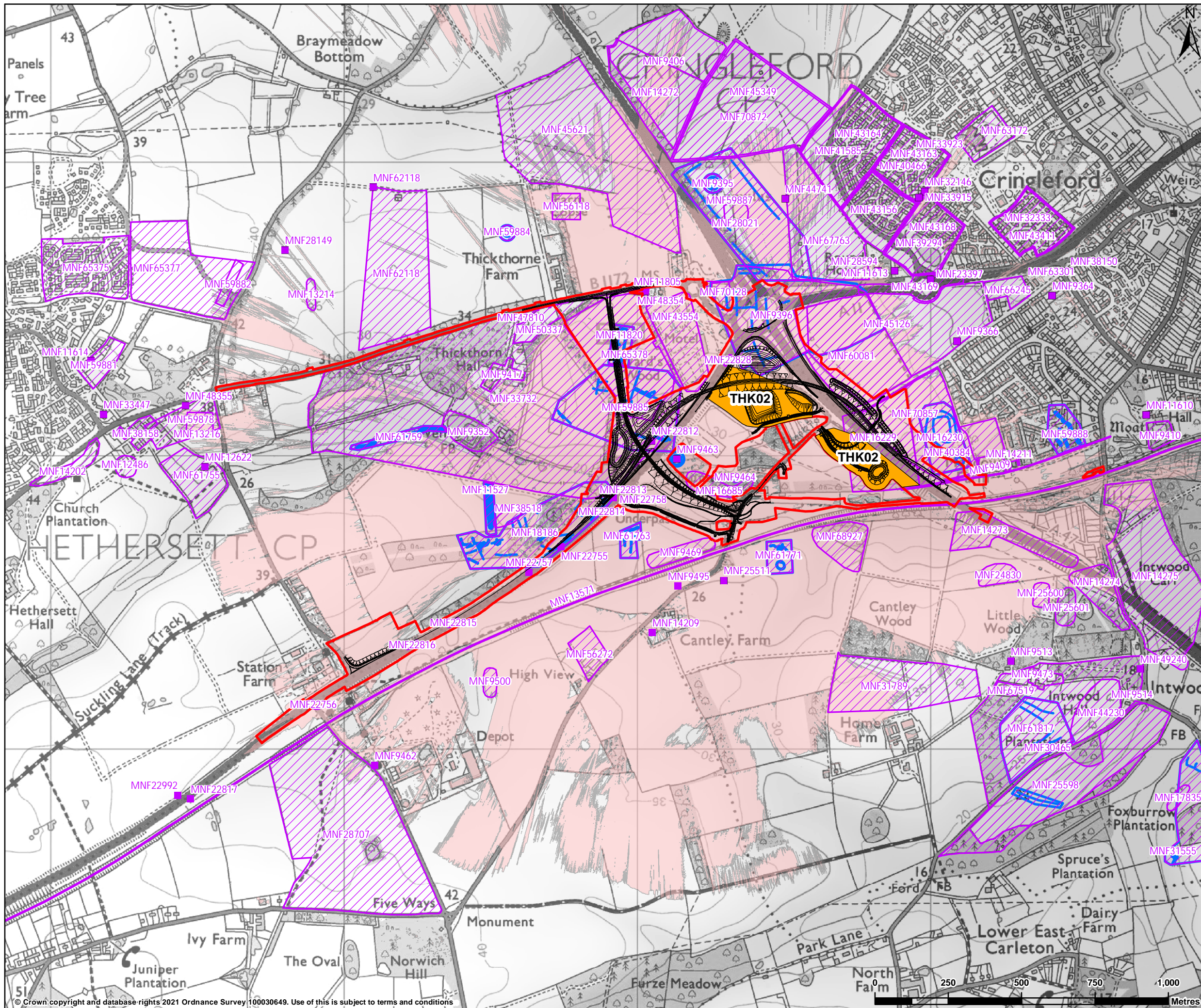
SUITABILITY
 FOR INFORMATION

SHEET SIZE	SCALE	STATUS
A3	1:12,500	S2

DRAWING NUMBER
 HE551492-GTY-EHR-000-DR-LH-30001

© Crown copyright and database rights 2021 Ordnance Survey 100030649. Use of this is subject to terms and conditions

This drawing should not be relied on or used in circumstances other than those for which it was originally prepared and for which Sweco UK Ltd was commissioned. Sweco UK Ltd accepts no responsibility for any party other than the person by whom it was commissioned. This drawing has been prepared on behalf of Galliford Try by Sweco UK Ltd for the titled project or named part thereof and should not be relied upon or used for any other project without an independent check being carried out as to its suitability and prior written authority of Galliford Try being obtained. Sweco UK Ltd accepts no responsibility or liability for the consequences of this drawing being used for a purpose other than the purposes for which it was commissioned. Any person using or relying on this drawing for such other purpose agrees, and will by such use or reliance be taken to confirm his/her agreement, to indemnify Sweco UK Ltd for all loss or damage resulting therefrom.



- LEGEND**
- DCO boundary
 - Proposed scheme design
 - Proposed Scheme Evaluation Trial Trench 'Area C'
 - Norfolk Historic Environment Record location
 - Norfolk Historic Environment Record strip
 - Norfolk Historic Environment Record region
 - National Mapping Programme (NMP)
 - Zone of theoretical visibility*

Contains public sector information licensed under the Open Government Licence v3.0.
 © Historic England 2021. Contains Ordnance Survey data © Crown copyright and database right 2021.



P02	23/03/2021	UPDATED DCO	AC	OR	FB
REV	DATE	REVISION NOTE	ORG	CHKD	APPD

DESIGNER
SWECO

CONTRACTOR
GallifordTry

CLIENT
**highways
 england**

PROJECT TITLE
A47/A11 THICKTHORN JUNCTION

PROJECT STAGE
PCF STAGE 3

DRAWING TITLE
FIGURE 6.2 - CULTURAL HERITAGE NON-DESIGNATED HERITAGE ASSETS TR010037/APP/6.2

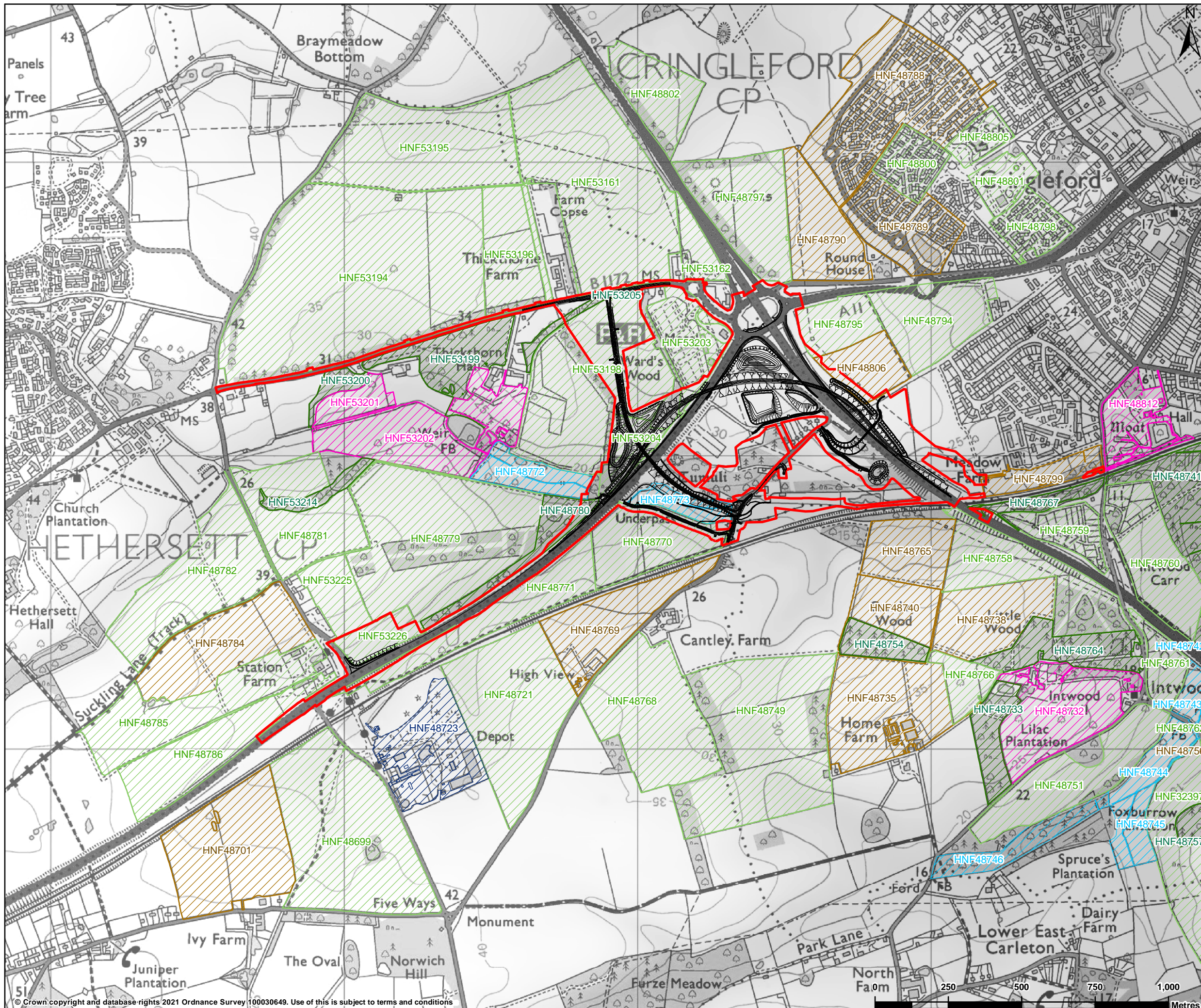
SUITABILITY
FOR INFORMATION

SHEET SIZE A3	SCALE 1:12,500	STATUS S2
------------------	-------------------	--------------

DRAWING NUMBER
HE551492-GTY-EHR-000-DR-LH-30002

© Crown copyright and database rights 2021 Ordnance Survey 100030649. Use of this is subject to terms and conditions

This drawing should not be relied on or used in circumstances other than those for which it was originally prepared and for which Sweco UK Ltd was commissioned. Sweco UK Ltd accepts no responsibility for this drawing to any party other than the person by whom it was commissioned. This drawing has been prepared on behalf of Galliford Try by Sweco UK Ltd for the titled project or named part thereof and should not be relied upon or used for any other project without an independent check being carried out as to its suitability and prior written authority of Galliford Try being obtained. Sweco UK Ltd accepts no responsibility or liability for the consequences of this drawing being used for a purpose other than the purposes for which it was commissioned. Any person using or relying on this drawing for such other purpose agrees, and will by such use or reliance be taken to confirm his/her agreement, to indemnify Sweco UK Ltd for all loss or damage resulting therefrom.



LEGEND

- Proposed scheme design
- DCO boundary
- Historic landscape character area**
 - 18th-19th century enclosure
 - 20th century agriculture
 - Industry
 - Inland - managed wetland
 - Parks, gardens, recreation
 - Woodland

Contains public sector information licensed under the Open Government Licence v3.0.
 © Historic England 2021. Contains Ordnance Survey data © Crown copyright and database right 2021.



P02	23/03/2021	UPDATED DCO	AC	OR	FB
REV	DATE	REVISION NOTE	ORG	CHKD	APPD

DESIGNER
SWECO

CONTRACTOR
GallifordTry

CLIENT
**highways
 england**

PROJECT TITLE
A47/A11 THICKTHORN JUNCTION

PROJECT STAGE
PCF STAGE 3

DRAWING TITLE
**FIGURE 6.3 - CULTURAL HERITAGE
 HISTORIC LANDSCAPE CHARACTER
 TR010037/APP/6.2**

SUITABILITY
FOR INFORMATION

SHEET SIZE	SCALE	STATUS
A3	1:12,500	S2

DRAWING NUMBER
HE551492-GTY-EHR-000-DR-LH-30003

© Crown copyright and database rights 2021 Ordnance Survey 100030649. Use of this is subject to terms and conditions

This drawing should not be relied on or used in circumstances other than those for which it was originally prepared and for which Sweco UK Ltd was commissioned. Sweco UK Ltd accepts no responsibility for this drawing to any party other than the person by whom it was commissioned. This drawing has been prepared on behalf of Galliford Try by Sweco UK Ltd for the titled project or named part thereof and should not be relied upon or used for any other project without an independent check being carried out as to its suitability and prior written authority of Galliford Try being obtained. Sweco UK Ltd accepts no responsibility or liability for the consequences of this drawing being used for a purpose other than the purposes for which it was commissioned. Any person using or relying on this drawing for such other purpose agrees, and will by such use or reliance be taken to confirm his/her agreement, to indemnify Sweco UK Ltd for all loss or damage resulting therefrom.

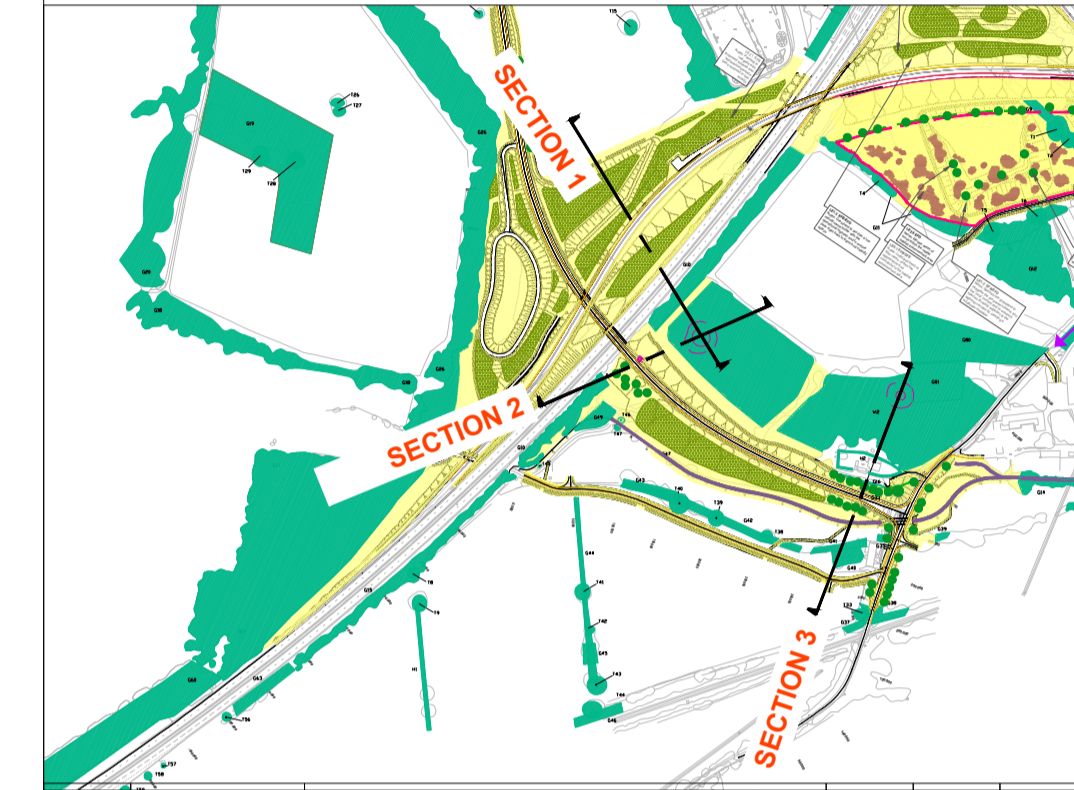
NOTES

1. THIS DRAWING SHALL ONLY BE USED FOR THE DESIGN ELEMENT STATED IN THE DRAWING TITLE.
2. DO NOT SCALE FROM THIS DRAWING.
3. ALL DIMENSION IN METRES (m) UNLESS OTHERWISE STATED.
4. FOR LANDSCAPE ELEMENT CODES REFER TO DMRB LD117 LANDSCAPE DESIGN DOCUMENT.

KEY TO SECTIONS

PROPOSED	EXISTING
----------	----------

SECTION LOCATION PLAN



P01	MAR 21	FINAL ISSUE	MH	PB	FB
P01.01	JAN 21	FOR REVIEW & COMMENT	MH	PB	FB
REV	DATE	REVISION NOTE	ORG	CHKD	APPD

DESIGNER



CONTRACTOR



CLIENT



PROJECT TITLE

A47/A11 THICKTHORN JUNCTION

PROJECT STAGE

PCF STAGE 3

DRAWING TITLE

FIGURE 6.4 HERITAGE SECTIONS
TR010037/APP/6.2

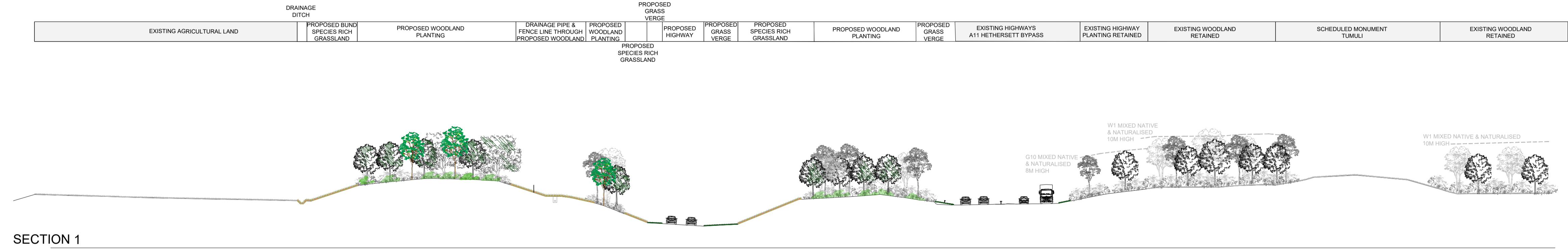
SUITABILITY

FOR INFORMATION

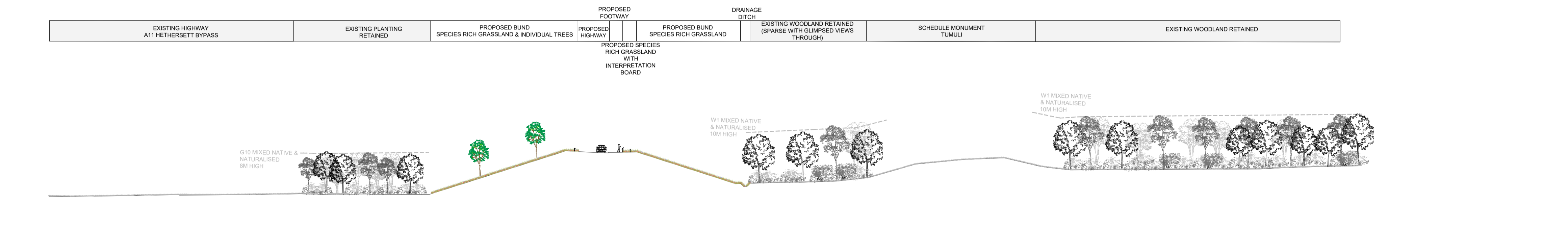
SHEET SIZE	SCALE	STATUS	REVISION
A1	1:500	S2	P01

DRAWING NUMBER

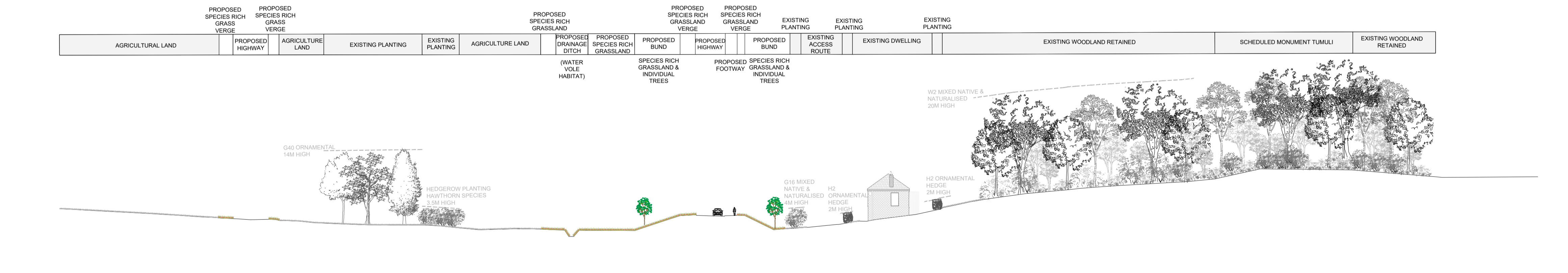
HE551492-GTY-ELS-000-DR-LX-30101



SECTION 1



SECTION 2



SECTION 3